

CERTIFIED RECORD OF LAND CORNER MONUMENTATION

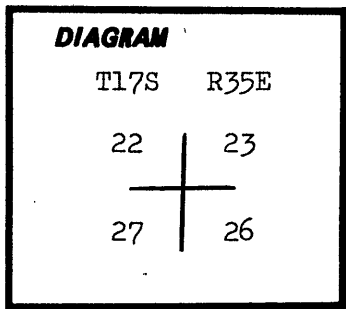
History of original corner establishment:

Originally established in 1884 by William R. Gradon under contract number 497, dated March 7, 1884.

Surveyor General's records state:

80.00 set a basalt stone 24x10x4 ins 18 ins in the ground for corner to secs 22, 23, 26, & 27, marked with 2 notches on the S and E edges, from which

- a pine 18 ins diam bears N. 20° E., 48 lks distant, marked T17S R35E S 23 BT
- a pine 20 ins diam bears S. 48° E., 24 lks distant, marked T17S R35E S 26 BT
- a pine 30 ins diam bears S. 60° W., 28 lks distant, marked T17S R35E S 27 BT
- a pine 28 ins diam bears N. 40° W., 42 lks distant, marked T17S R35E S 22 BT

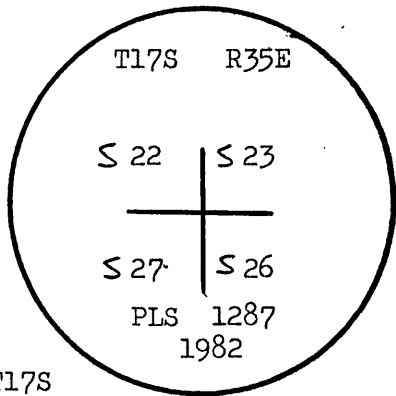


Description of corner evidence found:

Searched for, nothing found.

Description of monument and accessories I established to perpetuate the original location of this corner:

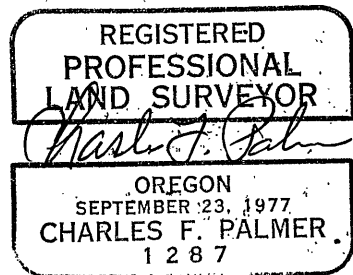
On August 19, 1982 at the proportionate corner location I set a standard USFS all aluminum monument, consisting of a 3" disk mounted on a 2 1/2 x 30" pipe with a 4 x 4 1/2" footplate, buried 12 inches with 18 inches protruding above the ground and surrounded by a mound of rock 3 feet in diameter by 16 inches high. Witnessed by Pedro Zabala. Disk is stamped as shown.



New BT's established:

- A 8" Pond. pine bears N. 40°50' E, 119.4 ft. distant, scribed T17S, R35E, S 23, BT
- a 12" Pond. pine bears S. 44°10' E, 121.2 ft. distant, scribed T17S R35 E, S 26, BT
- a 27" Pond. pine bears S. 53°10' W, 59.4 ft. distant, scribed T17S R35E S 27, BT
- a 20" Pond. pine bears N. 22°20' W, 108.1 feet distant, scribed T17S R35E, S 22, BT

All Bt's are banded with red paint, carry BT and Attention signs and have brass disks stamped PLS 1287 nailed at the base of the BT blaze.



Office of Surveyor County of Grant
 State of Oregon, I hereby certify that the within instrument was filed in this office
 for record on the 23 day of Nov, 1982
Robert D. Smith by Charles F. Palmer
 (COUNTY OFFICIAL) (DEPUTY)